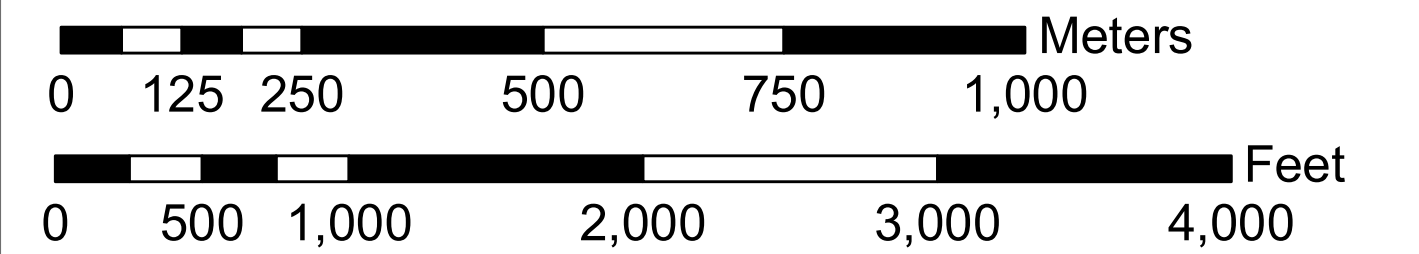
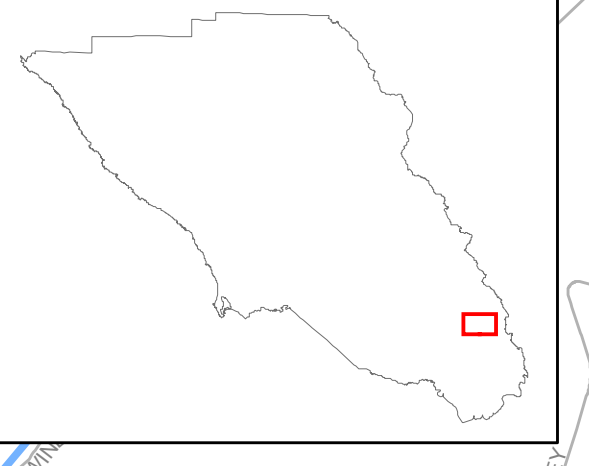


CITY OF SONOMA AND VICINITY
 PROPOSED AND EXISTING BICYCLE AND PEDESTRIAN FACILITIES
 SONOMA COUNTY, CALIFORNIA



Author: Sonoma County Transportation Authority
 Date: April 20, 2006
 Revised: May 5, 2010
 Projection & Coordinate System: CA State Plane, Zone 11, NAD 83, US Survey Feet, Lambert Conformal Conic Projection.
 Project Source: s:\SCTA\SCTA Modeling Program\PROJECTS\bikemaps\2010\sonoma_update2010.mxd
 Sources: SCTA Countywide Bicycle and Pedestrian Advisory Committee, Sonoma County GIS, City of Sonoma

This map is for illustrative purposes only, and though care has been taken to ensure that data is accurate, maps and represented data are provided without warranty of any kind.



LEGEND

Bike Routes
 CLASS I, EXISTING
 CLASS I, PROPOSED
 Highlighted Route on the Regional Network
 CLASS II, EXISTING
 CLASS II, PROPOSED
 Highlighted Route on the Regional Network
 CLASS III, EXISTING
 CLASS III, PROPOSED
 Highlighted Route on the Regional Network

Bicycle Amenities
 Bike Parking - Existing
 Bike Parking - Proposed
 Showers/Lockers - Existing
 Showers/Lockers - Proposed

Pedestrian Crossing Enhancements
 EXISTING
 PROPOSED

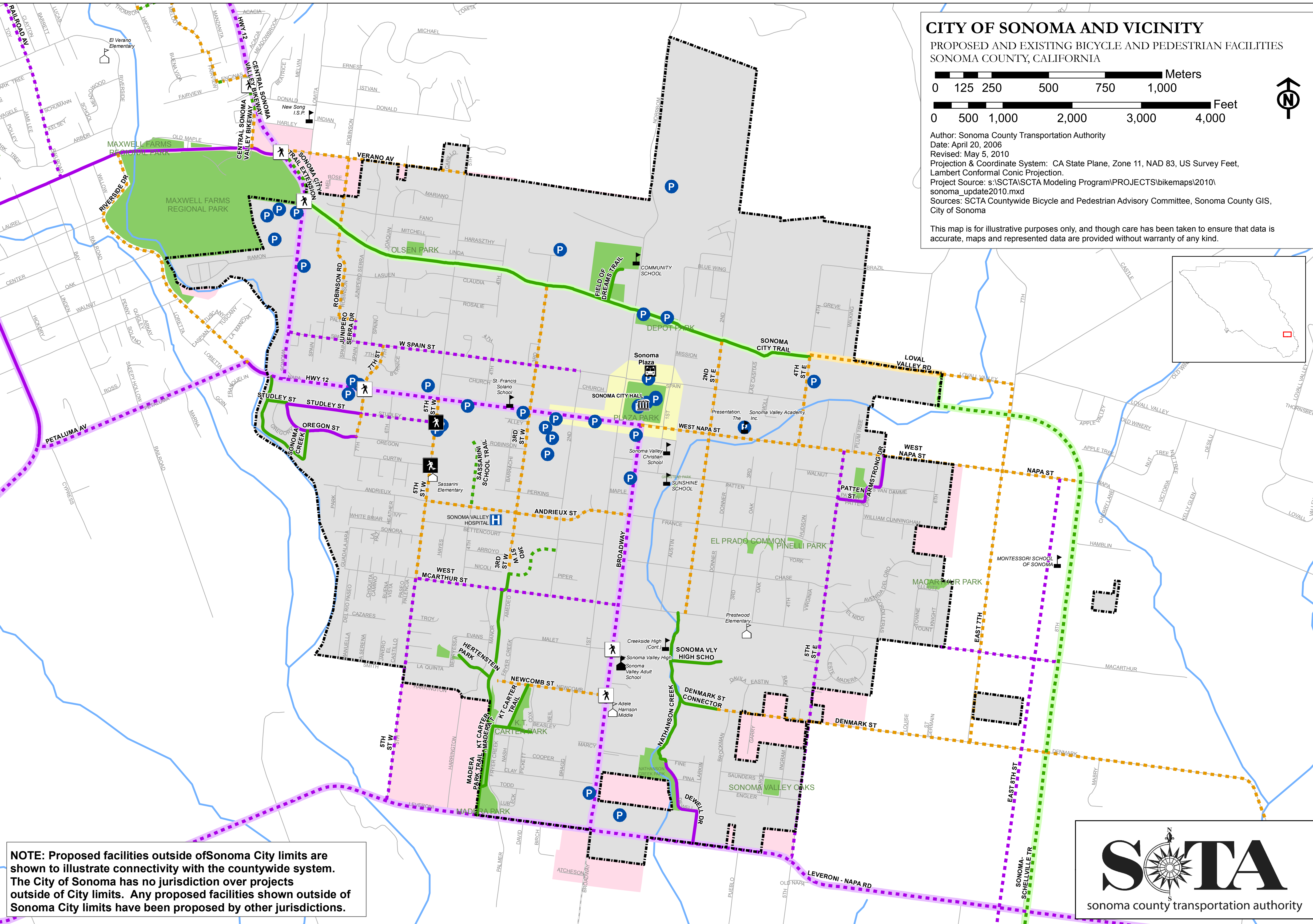
Pedestrian Oriented Areas
 Pedestrian Districts
 Pedestrian Corridors

Multimodal Connections
 EXISTING
 PROPOSED

Transportation Features
 Street or Road
 Highway
 Freeway
 Railroad

Geographic Elements
 City Sphere of Influence
 Incorporated City or City Limits
 Publicly Owned Land
 City Halls
 Hospitals
 Waterway

Schools
 OTHER
 ELEMENTARY
 MIDDLE
 HIGH SCHOOL



NOTE: Proposed facilities outside of Sonoma City limits are shown to illustrate connectivity with the countywide system. The City of Sonoma has no jurisdiction over projects outside of City limits. Any proposed facilities shown outside of Sonoma City limits have been proposed by other jurisdictions.

